

NOTICE!!

These documents have been scanned!

Do not place un-scanned documents beneath this notice!

Do not remove this notice from this file!

GPO Jacket No. 560-102
Print Order 61540
Rise Business Services, LLC
Job=AZ15 4/26/2019



Box Number= AZ15002



Claim Begin-End: AMC450065-AMC450065

1 Initial Receipt



AZ15002-27

AMC450400-AMC453366

United States Department of the Interior
Bureau of Land Management
 DIV OF LANDS, MINRLS & ENERGY
 ONE N CENTRAL AVE
 PHOENIX, AZ 85004 -4427
 Phone: 602-417-9200

Receipt

No: 4116504

Transaction #: 4229900	
Date of Transaction: 03/20/2018	
CUSTOMER:	
	JACK ANDERSON 4241 E 1553RD RD EARLVILLE,IL 60518-6072 US

LINE #	QTY	DESCRIPTION	REMARKS	UNIT PRICE	TOTAL
1	1.00	LOCATABLE MINERALS / MINING CLAIMS-NEW,UNADJUD, ONE OR MORE AUTH NOS / NEW MINING CLAIM PROCESSING FEE CASES: AMC450065/\$20.00		- n/a -	20.00
2	1.00	LOCATABLE MINERALS / MINING CLAIMS-NEW,UNADJUD, ONE OR MORE AUTH NOS / NEW MINING CLAIMS LOCATION FEE CASES: AMC450065/\$37.00		- n/a -	37.00
3	1.00	LOCATABLE MINERALS / MINING CLAIMS-NEW,UNADJUD, ONE OR MORE AUTH NOS / NEW MINING CLAIMS MAINTENANCE FEE CASES: AMC450065/\$155.00		- n/a -	155.00
TOTAL:					\$212.00

PAYMENT INFORMATION			
1	AMOUNT:	212.00	POSTMARKED: N/A
	TYPE:	CHECK	RECEIVED: 03/19/2018
	CHECK NO:	5845	
	NAME:	ANDERSON, JACK 4241 E 1553RD RD EARLVILLE IL 60518-6072 US	

REMARKS

This receipt was generated by the automated BLM Collections and Billing System and is a paper representation of a portion of the official electronic record contained therein.

NOTICE!!

These documents have been scanned!

Do not place un-scanned documents beneath this notice!

Do not remove this notice from this file!

GPO Jacket No. 560-102
Print Order 61540
Rise Business Services, LLC
Job=AZ15 4/26/2019



Box Number= AZ15002



Claim Begin-End: AMC450065-AMC450065

2 Correspondence



AZ15002-27

AMC450400-AMC453366

**NO
DOCUMENTS
FOUND**

NO DOCUMENTS FOUND
NO DOCUMENTS FOUND

NOTICE!!

These documents have been scanned!

Do not place un-scanned documents beneath this notice!

Do not remove this notice from this file!

GPO Jacket No. 560-102
Print Order 61540
Rise Business Services, LLC
Job=AZ15 4/26/2019



Box Number= AZ15002



Claim Begin-End: AMC450065-AMC450065

3 Transfers



AZ15002-27

AMC450400-AMC453366

**NO
DOCUMENTS
FOUND**

NO DOCUMENTS FOUND
NO DOCUMENTS FOUND

NOTICE!!

These documents have been scanned!

Do not place un-scanned documents beneath this notice!

Do not remove this notice from this file!

GPO Jacket No. 560-102
Print Order 61540
Rise Business Services, LLC
Job=AZ15 4/26/2019



Box Number= AZ15002



Claim Begin-End: AMC450065-AMC450065

4 Annual Filings



AZ15002-27

AMC450400-AMC453366

UNITED STATES
DEPARTMENT OF THE INTERIOR
BUREAU OF LAND MANAGEMENT
MAINTENANCE FEE WAIVER CERTIFICATION

557

[Handwritten signature]

FORM APPROVED
OMB NO. 1004-0114
Expires: January 31, 2020

450065
439411

SEE INSTRUCTIONS ON PAGE 2

1. This small miner waiver is filed for the assessment year beginning on September 1, 2018 and ending on September 1, 2019.
2. The undersigned and all related parties owned ten or fewer mining claims, mill, or tunnel sites located and maintained on Federal lands in the United States of America on September 1, 2018.
3. The undersigned have performed the assessment work required by law for each mining claim listed prior to filing this waiver and understand that by filing this form, the undersigned must file an affidavit of assessment work with the Bureau of Land Management (BLM) by the December 30th following the filing of this waiver.
4. The undersigned understand that if the assessment work obligation has not yet come due under 30 U.S.C. 28 (for those claims in their first assessment year only), a notice of intent to hold reciting this condition must be recorded by the December 30th following the filing of this waiver.
5. The undersigned understand that mill and tunnel sites may also be listed on this waiver and be waived from payment of the maintenance fee, and that a notice of intent to hold for these sites is required to be filed with the BLM by the December 30th following the filing of this waiver.
6. The undersigned understand and acknowledge that pursuant to 43 U.S.C. 1212 and 18 U.S.C. 1001, the filing or recording of a false, fictitious, or fraudulent document with the BLM may result in a fine of up to \$250,000, a prison term not to exceed five years, or both.
7. The mining claims, mill or tunnel sites for which this waiver from payment of the maintenance fees is requested are:

CLAIM OR SITE NAME	BLM RECORDATION SERIAL NUMBER
1. Lost Change 1	✓ AMC450065 (913)
2. GSSN8	AMC439418
3. GSSN9	AMC439419
4. GSSN10	AMC439420
5. GSSN11	AMC439421
6. GSSN12	AMC439422
7. GSSN13	AMC439423
8. GSSN14	AMC439424
9.	
10.	

RECEIVED
BLM AZ STATE OFFICE
2018 SEP - 4 P 3:11
PHOENIX, ARIZONA

The owner(s) (claimants) of the above mining claims and sites are:

Jack Anderson

(Owner's Name - Please Print)

[Handwritten signature: Jack E. Anderson]

(Owner's Signature)

4241 E 1553 Rd

(Owner's Mailing Address)

Earlville

(City)

IL

(State)

60518-6072

(Zip Code)

(Owner's Name - Please Print)

(Owner's Signature)

(Owner's Mailing Address)

(City)

(State)

(Zip Code)

(Owner's Name - Please Print)

(Owner's Signature)

(Owner's Mailing Address)

(City)

(State)

(Zip Code)

(Owner's Name - Please Print)

(Owner's Signature)

(Owner's Mailing Address)

(City)

(State)

(Zip Code)

ENTERED
SEP 20 2018
BY: *[Handwritten initials]*

UNITED STATES
DEPARTMENT OF THE INTERIOR
BUREAU OF LAND MANAGEMENT

FORM APPROVED
OMB NO.: 1004-0114
Expires: January 31, 2020

450065
439411

AFFIDAVIT OF ANNUAL ASSESSMENT WORK

WHEN RECORDED, MAIL DOCUMENT TO:

NAME: Jack Anderson

ADDRESS: 4241 E 1553 Rd

CITY, STATE, ZIP: Earlville IL. 60518-6072



FEE# 2018040975

OFFICIAL RECORDS
OF MOHAVE COUNTY
KRISTI BLAIR,
COUNTY RECORDER



08/17/2018 11:28 AM Fee: \$16.00

PAGE: 1 of 6

FOR COUNTY RECORDER'S USE

No. of Claims 8

x \$10/claim

Total due BLM \$ 80.00

TO ALL WHOM IT MAY CONCERN:

1. The undersigned certifies that at least \$100 per claim was expended for development, labor and improvements, or equivalent value added, as the annual assessment work for the assessment year ending September 1, 2018 for the following contiguous unpatented mining claim(s), located in the County of Mohave, in the State of Arizona.

BLM Serial No.	Name of Claim	Tp	Rg	Sec	Mer	County Recordation Book and Page No.	Co. Recording Date
AMC450065	Lost Change 1	29N	18W	28	GSRB&M		08/16/18
AMC439418	GSSN8	29N	18W	28	GSRB&M		08/16/18
AMC439419	GSSN9	29N	18W	28	GSRB&M		08/16/18
AMC439420	GSSN10	29N	18W	28	GSRB&M		08/16/18
AMC439421	GSSN11	29N	18W	28	GSRB&M		08/16/18
AMC439422	GSSN12	29N	18W	28	GSRB&M		08/16/18
AMC439423	GSSN13	29N	18W	28	GSRB&M		08/16/18
AMC439424	GSSN14	29N	18W	28	GSRB&M		08/16/18

PHOENIX, ARIZONA
2018 SEP -4 P 3:10

4356420

(Continued on page 2)

ENTERED
SEP 12 2018
BY: RAM

2. Type of labor and improvements (specify what was done and give the total value for that labor and improvement to show at least \$100 for each claim). If a geological, geochemical, or geophysical survey was performed, as per 30 U.S.C. 28-1, reference the title of the report of survey, give cost and date of the survey and report, and indicate it was filed with the County Recorder:

Description of Work Performed	Value of Work Performed	Date Work Was Performed
Repair and fill in washed out road to the claim	\$200.00	April 14-15, 2018

3. Name and mailing address of each person who performed the labor and improvements:

Name (please print)

John Anderson

Jack Anderson

Current Mailing Address (please print)

8920 Mannix Ct. Las Vegas Nv. 89143

4241 E 1553 Rd. Earlville Il 60518

4. Name and mailing address of each person who holds and claims the subject mining claim(s) for the valuable minerals contained therein. Be sure to indicate if there is a change of address:

Name (please print)

Jack Anderson

Current Mailing Address (please print)

4241 E 1553 Rd. Earlville Il. 60518

RECEIVED
BLM AZ STATE OFFICE
2018 SEP -4 P 3 10
PHOENIX, ARIZONA

5. The undersigned testifies that on the date of April 14, 2018, all monuments required by law were erected upon the subject claim(s), and all notices required by law were posted on the subject claim(s) or copies thereof were in place, and at said date, each corner monument bore or contained

markings sufficient to appropriately designate the corner of the claim to which it pertains and the name of the claim(s).

I hereby certify under penalty of perjury under the laws of the State of Arizona that the foregoing statements are true and correct:

Paul E Anderson Date: 8/2/18
(Signature of person responsible for above statement)

Title 18 U.S.C. 1001 and 43 U.S.C. 1212 make it a crime for any person knowingly and willfully to make to any department or agency of the United States any false, fictitious or fraudulent statements or representations as to any matter within its jurisdiction.

Notary Block

SUBSCRIBED AND SWORN TO before me, this 2nd day of August 2018

By: Pamela A Moore
(Signature of Affiant)

Title: Relationship Banker

My Commission Expires: 8-17-2021



INSTRUCTIONS

1. This is an optional form that may be used to satisfy the requirements for the Bureau of Land Management (BLM) under the provisions of 43 U.S.C. §1744 and 30 U.S.C. §28-28d and the regulations thereunder (43 CFR part 3835). Since local and State laws may vary, you should contact your local and State agencies where the claims are located to ensure all applicable laws and requirements are satisfied.
2. The claimant(s) must fill in the date in paragraph 1 for the applicable assessment year and the county and state where the claims are located.
3. All claim names, BLM serial numbers, legal descriptions, and original county recording information must be listed for the claims pertaining to this assessment notice.
4. The claimant(s) must complete paragraph 2 listing all labor or improvements which was performed on or did benefit the subject mining claims. The value and date of the labor or improvements must also be listed. The total amount of labor or improvements can be listed, but the total expenditure must equal at least \$100 for each claim.
5. The names and current mailing addresses of the person(s) performing the labor shall be listed in paragraph 3.
6. The name and current mailing address of each owner (claimant) of the claims shall be listed in paragraph 4. The mailing address shall be the owner's address and not the address of an agent or anyone representing the claimant. Be sure to note if there has been a change of address.
7. Paragraph 5 shall be completed to show the date it was verified that all monuments required by law were properly erected, all notices were posted, and that corners were appropriately designated for all claims listed.
8. An exact legible reproduction or duplicate (other than microfilm or other electronic media) of this affidavit or another type of affidavit of assessment work that you file or will file in the county where each claim is located, must be filed with the BLM on or before December 30 of the calendar year in which the assessment year ends. For mill or tunnel sites, a separate notice of intent to hold must be filed with the BLM on or before December 30. Requirements for filing a notice of intent to hold can be found at 43 CFR 3835.33.
9. A processing fee of \$10 for each claim listed must be remitted to the BLM along with this or any other affidavit of assessment work.

J. ANDERSON

4241 E 1553 RD

EARLVILLE IL 60518-6072


RECEIVED

2010 SEP -4 P 3 10

PHOENIX, ARIZONA

RETURN RECEIPT
REQUESTED


CERTIFIED MAIL



7017 3380 0000 5664 1007



1020



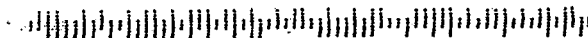
85004

B L M Arizona State Office
One North Central Ave #800
Phoenix, Az. 85004-4427

U.S. POSTAGE
FCM LETTER
LAS VEGAS
89130
AUG 29, 18
AMOUNT

\$6.11
R2304P119

850044427 CO41



J- ANDERSON

4241 E 1553 RD

EARLVILLE IL 60518-6072

RECEIVED
BLM AZ STATE OFFICE

2010 SEP -4 P 3 10

PHOENIX, ARIZONA

RETURN RECEIPT
REQUESTED


CERTIFIED MAIL®



7017 3380 0000 5664 1007



1020



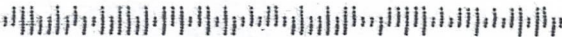
85004

U.S. POSTAGE
FCM LETTER
LAS VEGAS
89130
AUG 29, 18
AMOUNT

\$0.00
\$0.00
R2304P119

BLM Arizona State Office
One North Central Ave #800
Phoenix, Az. 85004-4427

8500434427 CO41



United States Department of the Interior**Bureau of Land Management**

DIV OF LANDS, MINRLS & ENERGY

ONE N CENTRAL AVE

PHOENIX, AZ 85004 -4427

Phone: 602-417-9200

Receipt

No:

4256420

Transaction #: 4371979**Date of Transaction:** 09/05/2018**CUSTOMER:**

JACK ANDERSON
4241 E 1553RD RD
EARLVILLE,IL 60518-6072 US

LINE #	QTY	DESCRIPTION	REMARKS	UNIT PRICE	TOTAL
1	1.00	LOCATABLE MINERALS / MINING CLAIMS- NOT NEW-UNADJUD,ONE AUTH NO. ONLY / MINING CLAIM MONEY RECEIVED CASES: AMC450065/\$80.00	POL 2018/8 WAV	- n/a -	80.00
TOTAL:					\$80.00

PAYMENT INFORMATION

1	AMOUNT:	80.00	POSTMARKED:	N/A
	TYPE:	CHECK	RECEIVED:	09/04/2018
	CHECK NO:	0000881315		
	NAME:	ANDERSON, JACK 4241 E 1553RD RD EARLVILLE IL 60518-6072 US		

REMARKS

This receipt was generated by the automated BLM Collections and Billing System and is a paper representation of a portion of the official electronic record contained therein.

NOTICE!!

These documents have been scanned!

Do not place un-scanned documents beneath this notice!

Do not remove this notice from this file!

GPO Jacket No. 560-102
Print Order 61540
Rise Business Services, LLC
Job=AZ15 4/26/2019



Box Number= AZ15002



Claim Begin-End: AMC450065-AMC450065

5 Miscellaneous



AZ15002-27

AMC450400-AMC453366

POWER OF ATTORNEY

I, JACK ANDERSON, residing at
4241 E 1553 RD EARLVILLE IL 60518, hereby appoint
JOHN ANDERSON, who resides at
8920 MANNIX CT LAS VEGAS NV 89143,
As Attorney-In-Fact to sign and execute any and all papers and documents
required, in the transaction of any business with regard to mineral claims, and/or
the Bureau of Land Management, or any of its affiliate federal agencies in the state
of Nevada.

Signed this 16th day of August, 20 17

Printed name: JACK ANDERSON

Signed: Jack E Anderson


RECEIVED

SEP 11 2017

BLM NVSO IAC

The forgoing instrument was acknowledged by me, a Notary Public, this
16th day of August, 20 17 by: JACK Anderson
Who is/are personally known by me or who has/have produced
DL/A536-4255-0018 as identification.

Rosa I Toynton
Signature of Notary taking acknowledgment
Date of expiration: 05/12/2020



PHOENIX, ARIZONA

2018 MAR 19 P 2:20

AHC450065

NOTICE!!

These documents have been scanned!

Do not place un-scanned documents beneath this notice!

Do not remove this notice from this file!

GPO Jacket No. 560-102
Print Order 61540
Rise Business Services, LLC
Job=AZ15 4/26/2019



Box Number= AZ15002



Claim Begin-End: AMC450065-AMC450065

6 Location Notices-Amendments and Supporting Documents



AZ15002-27

AMC450400-AMC453366

MINING CLAIM STATUS REPORT

Data Entered: 3/23/18 RAM

MTP Checked By: 3/23/18 RAM
GEO Checked By: 3/23/18 RAM

LEAD SERIAL NUMBER: AMC 450065 thru AMC _____

NUMBER OF CLAIMS & TYPE:

LODE

PLACER

ASSOCIATION PLACER

MILL SITE

TUNNEL SITE

CHARGES:

Processing Fee @ \$20 = \$ 20
Location Fee @ \$37 = \$ 37
Maintenance Fee @ \$155 = \$ 155
Add'l Maint Fee for Assoc Placer = \$ _____
SUBTOTAL \$ _____
Other Fees \$ _____
Other Fees \$ _____
TOTAL \$ 212

TOTAL ACREAGE: _____ Per Claim
(Placer Only)

NUMBER OF LOCATORS: _____

DOCUMENTS RECEIVED VIA : Over-the-Counter [] Mail ☒ **TIMELY FILED:** Yes ☒ No []

LEGAL DESCRIPTION: T 29N R 18W SEC 28
T _____ R _____ SEC _____
T _____ R _____ SEC _____
T _____ R _____ SEC _____
T _____ R _____ SEC _____

BLM [] FOREST SERVICE [] SUBJ TO PL 359: Yes [] No []
WILDERNESS AREA [] _____

SPLIT ESTATE: N/A [] SX [] PX [] OTHER []
SRHA [] Was proper Notice filed if located on SHRA Land? Yes [] No []

RECONVEYED MINERALS ON BLM LAND REQUIRE OPENING ORDER FROM 1944 TO 1993:

Open to Entry On _____ N/A []

COMMENTS/STATUS: VOID [] PARTIALLY VOID [] PVT MINERALS [] WITHDRAWN LANDS []
OTHER [] _____

AMC450065

[] Claimant acknowledges that portions of the following claim(s) site(s) may be void or voidable.

Printed Name of Claimant _____ Signature of Claimant _____

*****FINAL ADJUDICATION*****

DATE 8/7/2018 INITIALS RAM

LOCATION NOTICE FOR PLACER MINING CLAIM

☐ Amendment BLM Serial # _____

NOTICE IS HEREBY GIVEN that the LOST CHANGE 1

_____ placer mining claim has been located by

JACK ANDERSON whose current mailing

address is 4241 E. 1553 RD

EARLVILLE IL 60518

BLM
Date
Stamp

PHOENIX, ARIZONA
2018 MAR 19 P 2:20

The general course of this claim is RECTANGULAR and it is situated in MOHAVE County, Arizona. This claim is 1320 feet in length and 660 feet in width.

20 Total Claim Acreage. This claim runs from the location monument on which this location notice is posted at the NE corner of the claim approximately 660 feet in a WESTERLY direction to the NW end line and 1320 feet in a SOUTHERLY direction to the SOUTH end line. This claim is marked by four monuments, one at each corner of the claim.

The location monument on which this notice is posted is situated within Section 28, Township 29 N, Range 18 W, Gila Salt River Base and Meridian, Arizona. This claim encompasses portions of the following legal subdivision(s) if located by legal subdivision or the following quarter section(s), section(s), Township(s) and Range(s) W 1/2 SW 1/4 SW 1/4 SEC 28 T29N R18W

_____, Gila Salt River Base and Meridian, Arizona.

The locality of this claim with reference to some natural object or permanent monument and additional information (if any) concerning its locality are as follows: SW CORNER IS LOCATED AT A BLM SURVEY

MARKER MONUMENT

_____ The above information is shown on the attached map.

DATED AND POSTED on the ground this 1ST day of MARCH, 20 18.

☐ LOCATOR(s) ☒ AGENT

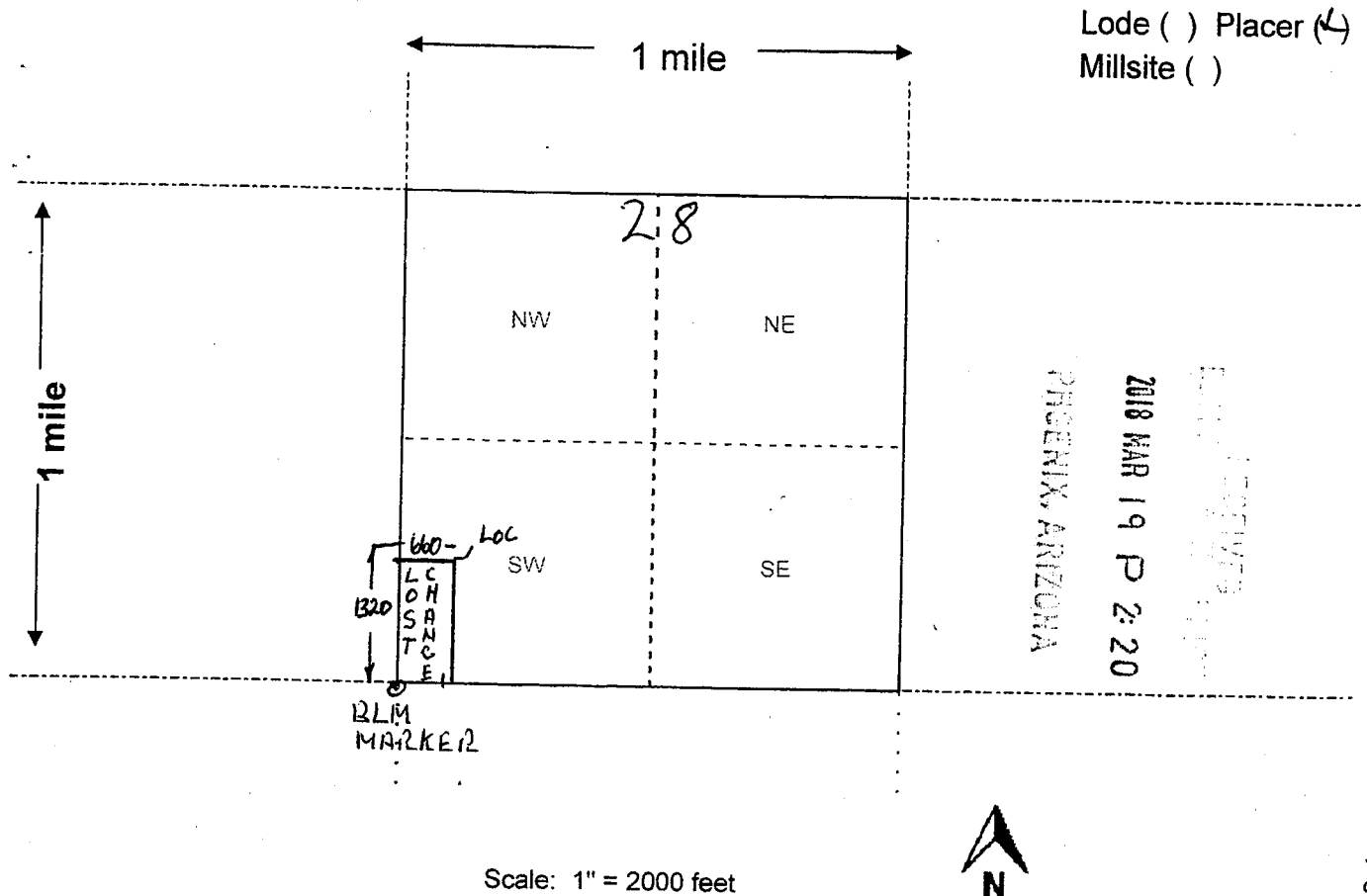
Print Name(s) JACK ANDERSON

Signature(s) (AGENT) [Signature] (JOHN ANDERSON)

Form MCF102
Revised July 2014

AHC450065

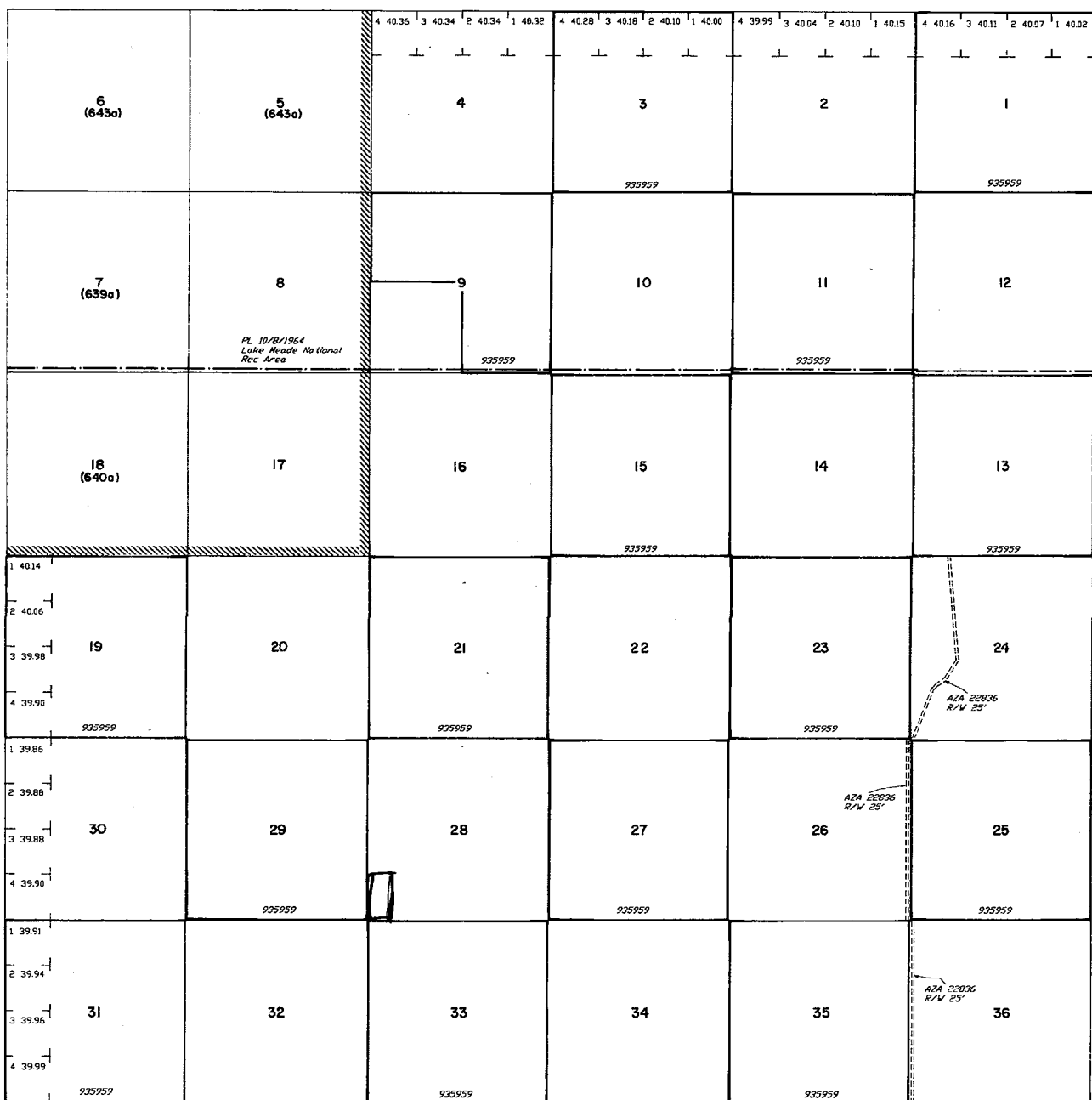
MINING CLAIM MAP



- The above map depicts the LOST CHANGE 1 mining claim, which is located in Section (s) 28, Township 29 N, Range 18 W, Gila and Salt River Base and Meridian, MOHAVE County, Arizona. Total claim acreage is 20 ACRES
- The type of corner and location monuments used are as follows: 4x4 WOODEN POSTS
- The bearings and distances in degrees and feet between claim corners and to a public land survey monument are as depicted on the map.
- If the claim is a placer or millsite claim with exterior limits conforming to legal subdivisions of the public survey, provide a legal description of the claim W 1/2 SW 1/4 SW 1/4 SEC 28 T29N R18W

STATUS OF PUBLIC DOMAIN
LAND AND MINERAL TITLES

MOHAVE COUNTY

[illegible]

FOR ORDERS EFFECTING DISPOSAL OR USE OF
UNIDENTIFIED LANDS WITHDRAWN FOR CLASSIFICATION,
MINERALS, WATER AND/OR OTHER PUBLIC PURPOSES,
REFER TO INDEX OF MISCELLANEOUS DOCUMENTS.

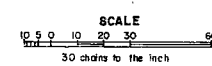
DIST. NO. 2

GRAZING DIST. NO. 2

PROTRACTION DIAGRAM NO.6

All lands within 6 miles of Colo. River W. of 114. Mer. Included
In Temp. Wd. Colo. River survey SO 1/31/1903

PLO 5048 REV WM SO 1/31/1903 SEE H.I.
Sec 1-6



WARNING STATEMENT

This plat is the Bureau's Record of Title, and should be used only as a graphic display of the township survey data. Records hereon do not reflect title changes which may have been effected by lateral movements of rivers or other bodies of water. Refer to the cadastre surveys for official survey information.

Lat. 35° 50' 57" N
Long 114° 10' 10" W

[illegible]

T. 29N
R. 18W

RUN TIME: 10:30 AM

DEPARTMENT OF INTERIOR
BUREAU OF LAND MANAGEMENT

RUN DATE: 03/23/2018
Page 1 of 1

Input Parameters for Geographic Report with Land

System Id = CR

Admin State = AZ

Geo State =

Casetype Begins With

Case Disp Txt = AUTHORIZED, CANCELLED, EXPIRED, PENDING, REJECTED, VOID, WITHDRAWN

Mer Twp Rng =

Section =

Mtrs = 14 0290N 0180W 028, 14 0290N 0180W 999

Commodity =

Commodity Txt =

Pending Org =

Pend Org Decode =

Total Rows Returned: 0

NO WARRANTY IS MADE BY BLM FOR USE OF THE DATA
FOR PURPOSES NOT INTENDED BY BLM

JACK ANDERSON
4241 E. 1553 RD
EARLVILLE U 60518

CERTIFIED MAIL®



7017 3380 0000 5664 1175

RETURN RECEIPT
REQUESTED
2018 MAR 19 2:20
PHOENIX, AZ

Bureau of Land Management
One North Central Ave
Suite 800
Phoenix, Az 85004-4427

85004-442700



1000

85004



U.S. POSTAGE
PAID
LAS VEGAS, NV
89128
MAR 14 18
AMOUNT
\$6.70
R2304Y122332-19